Essais de pompage

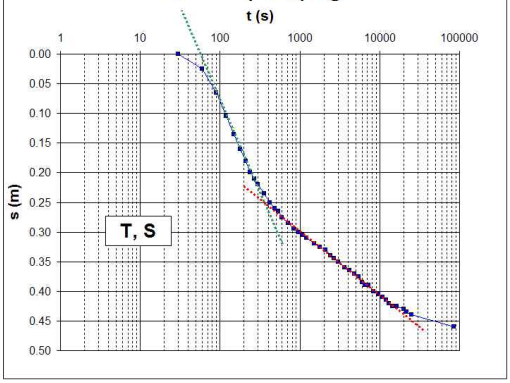

Base de données cartographiques

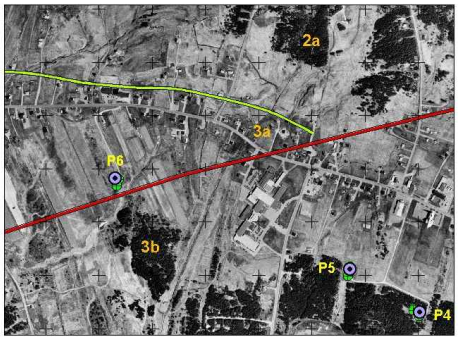

Périmètres d'intervention (ParaPol)

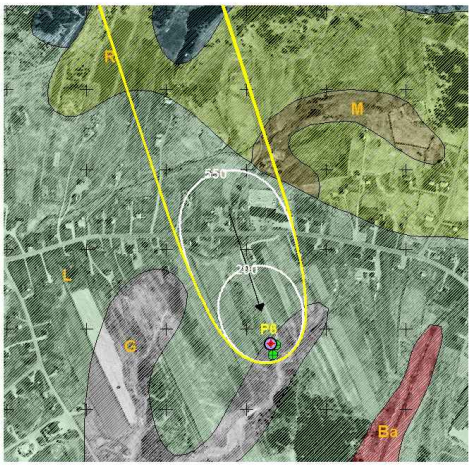

Modélisation des écoulements souterrains (MODFLOW)

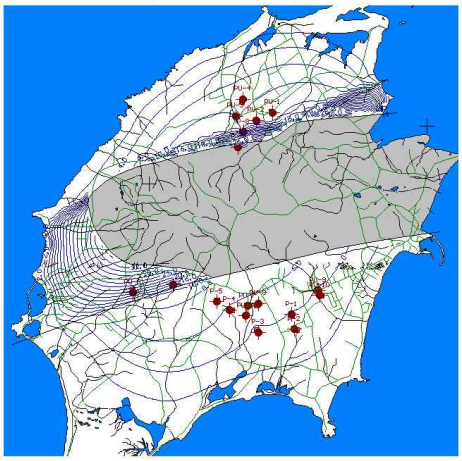

Prospection géophysique électrique

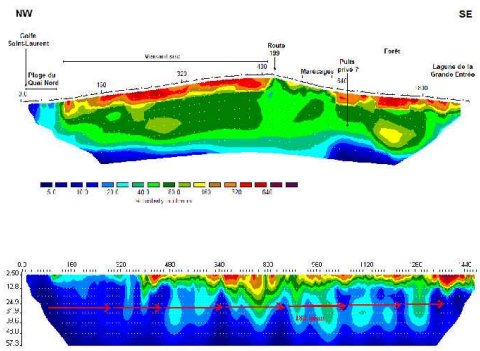

Inventaire des sources de contamination



Périmètres de protection des captages (MODFLOW)

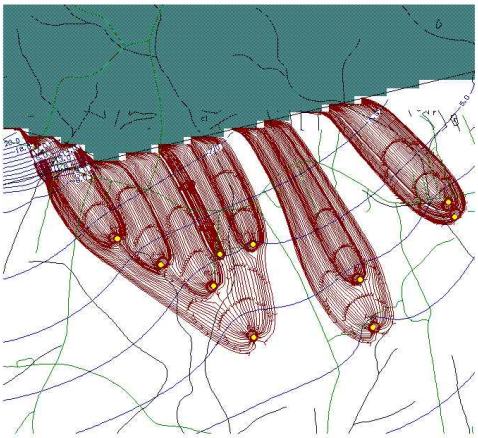
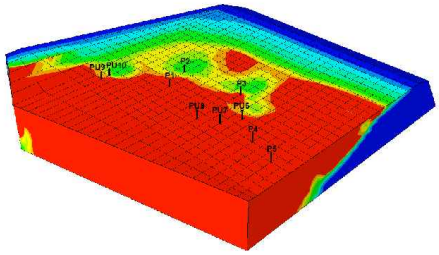
Modélisation des intrusions salines (SUTRA)